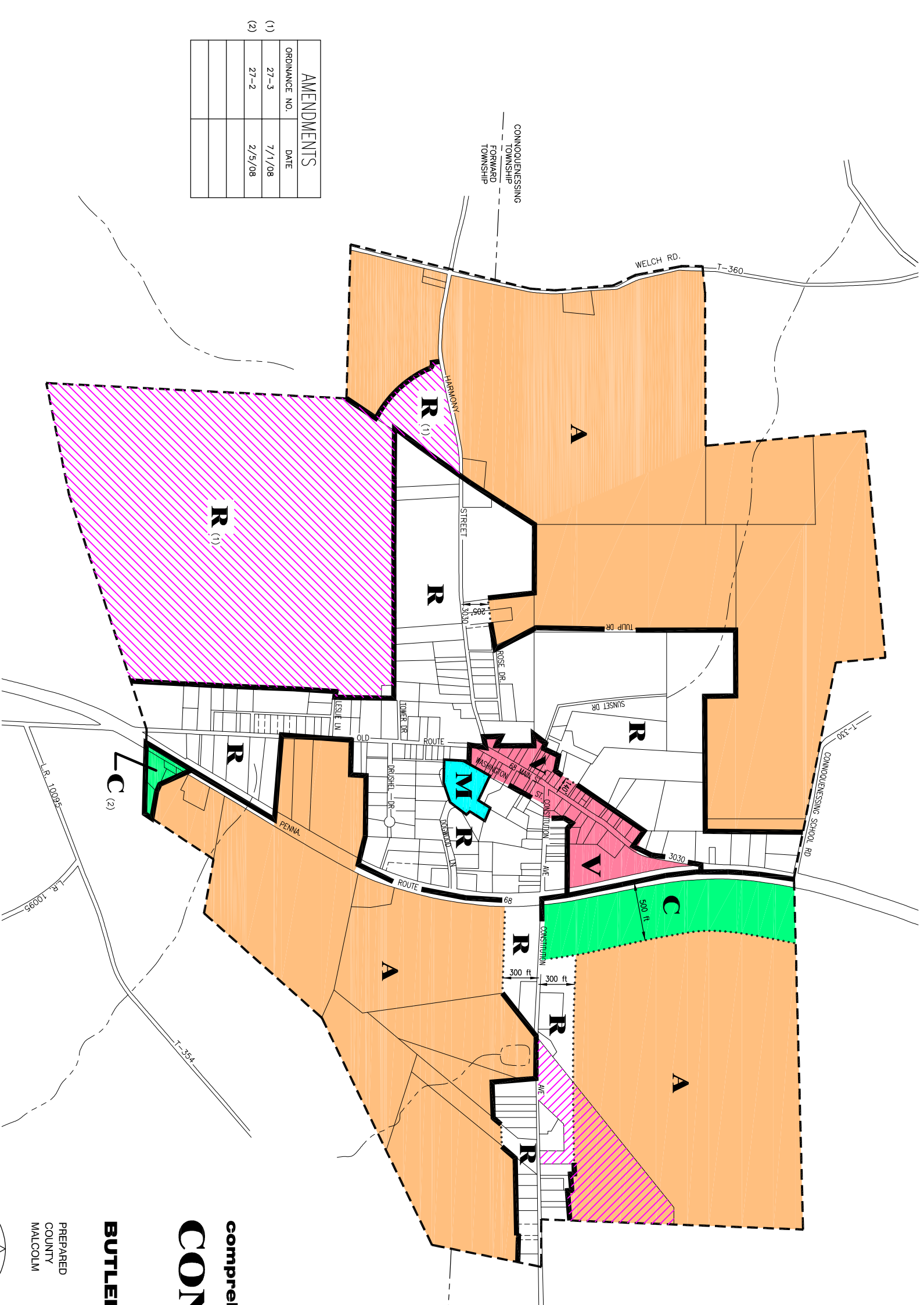


# ZONING MAP

## ZONE DISTRICTS

- A** AGRICULTURAL
- R** RESIDENTIAL
- V** VILLAGE CENTER
- C** COMMERCIAL
- M** LIGHT MANUFACTURING
- Planned Residential Development** (Hatched Pattern)



AMENDMENTS	
ORDINANCE NO.	DATE
(1) 27-3	7/1/08
(2) 27-2	2/5/08

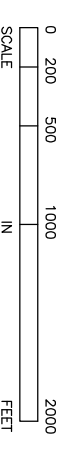
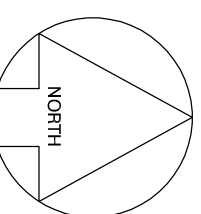
--- Borough Boundary  
 --- Zone Boundary Is Parallel to and a Specific Distance from Street Centerline  
 ... Zone Boundary Is Parallel to and a Specific Distance from Street Centerline

# Comprehensive Planning Program

## CONNOQUENESSING BOROUGH

### BUTLER COUNTY PENNSYLVANIA

PREPARED FOR THE BUTLER COUNTY MALCOLM REGIONAL STRACHAN BUTLER PENNSYLVANIA THE PLANNING COMMISSION BY STRACHAN PENNSYLVANIA CONSULTANT



BASE MAP UPDATED FEBRUARY 1983 JANUARY 1991 MARCH 1998 1970 - 1971  
 REV. NOVEMBER 2008 - GFI  
 REV. NOVEMBER 2003 - GFI